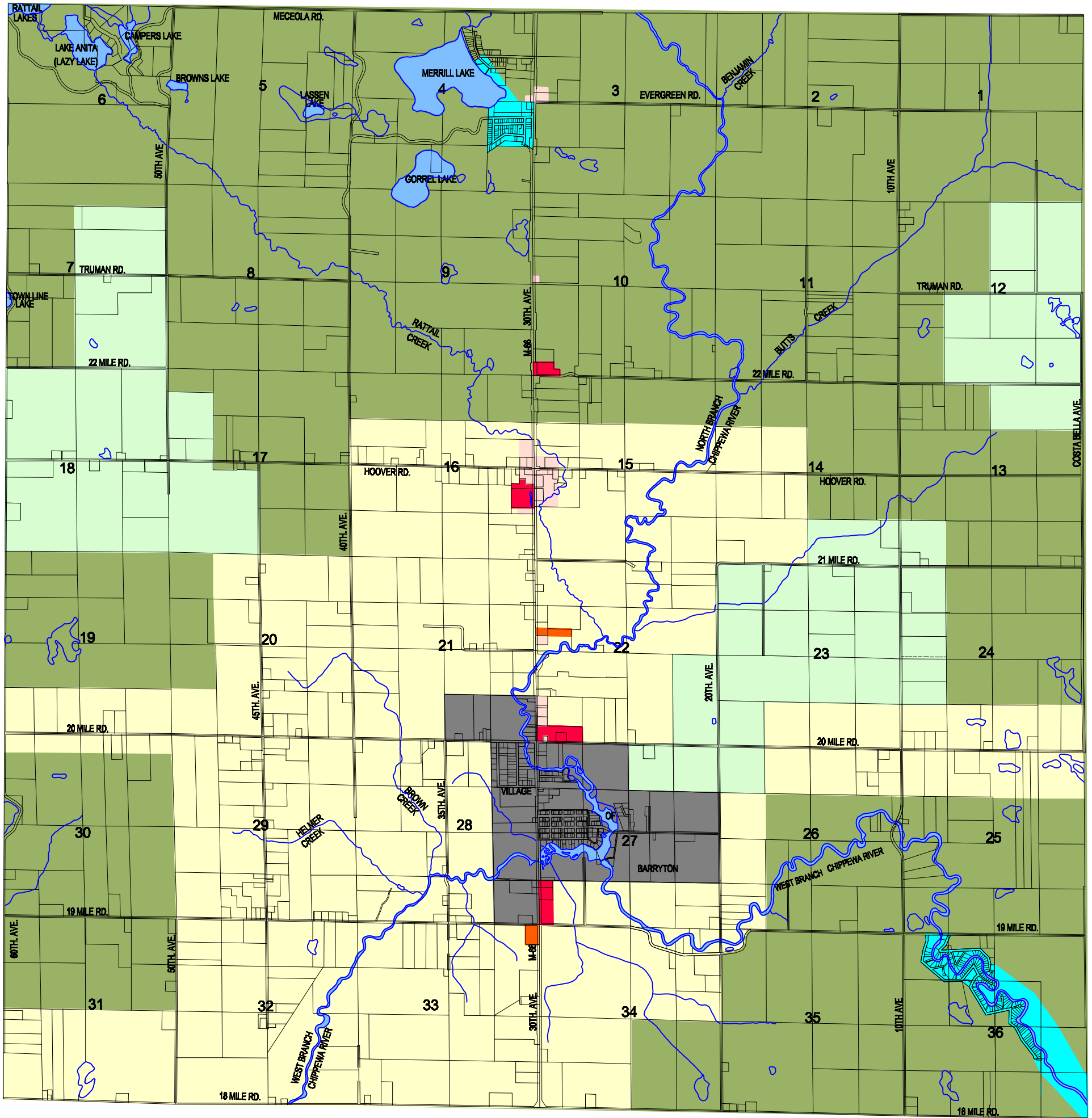


















FORK TOWNSHIP

MECOSTA COUNTY, MICHIGAN

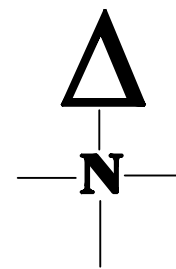
T16N-R7W



ZONING DISTRICTS

	EXEMPT FROM COUNTY ZONING		LR - LAKE & RIVER RESORT
	AF - AGRICULTURAL/FORESTRY		MHP - MANUFACTURED HOUSING PARK
	AG - AGRICULTURAL		C1 - NEIGHBORHOOD COMMERCIAL
	R1 - RURAL RESIDENTIAL		C2 - GENERAL COMMERCIAL
	R2 - SINGLE FAMILY RESIDENTIAL		C3 - HIGHWAY INTERCHANGE COMMERCIAL
	R3 - ONE & TWO FAMILY RESIDENTIAL		I1 - INDUSTRIAL
	R4 - MULTI-FAMILY RESIDENTIAL		SO - STATE OWNED

ZONING MAP



MECOSTA COUNTY BUILDING & ZONING
 SERVICES BUILDING
 14485 NORTHLAND DR.
 BIG RAPIDS, MI 49307
 231-592-0105

FORK TOWNSHIP

REVISED 08/16/07